











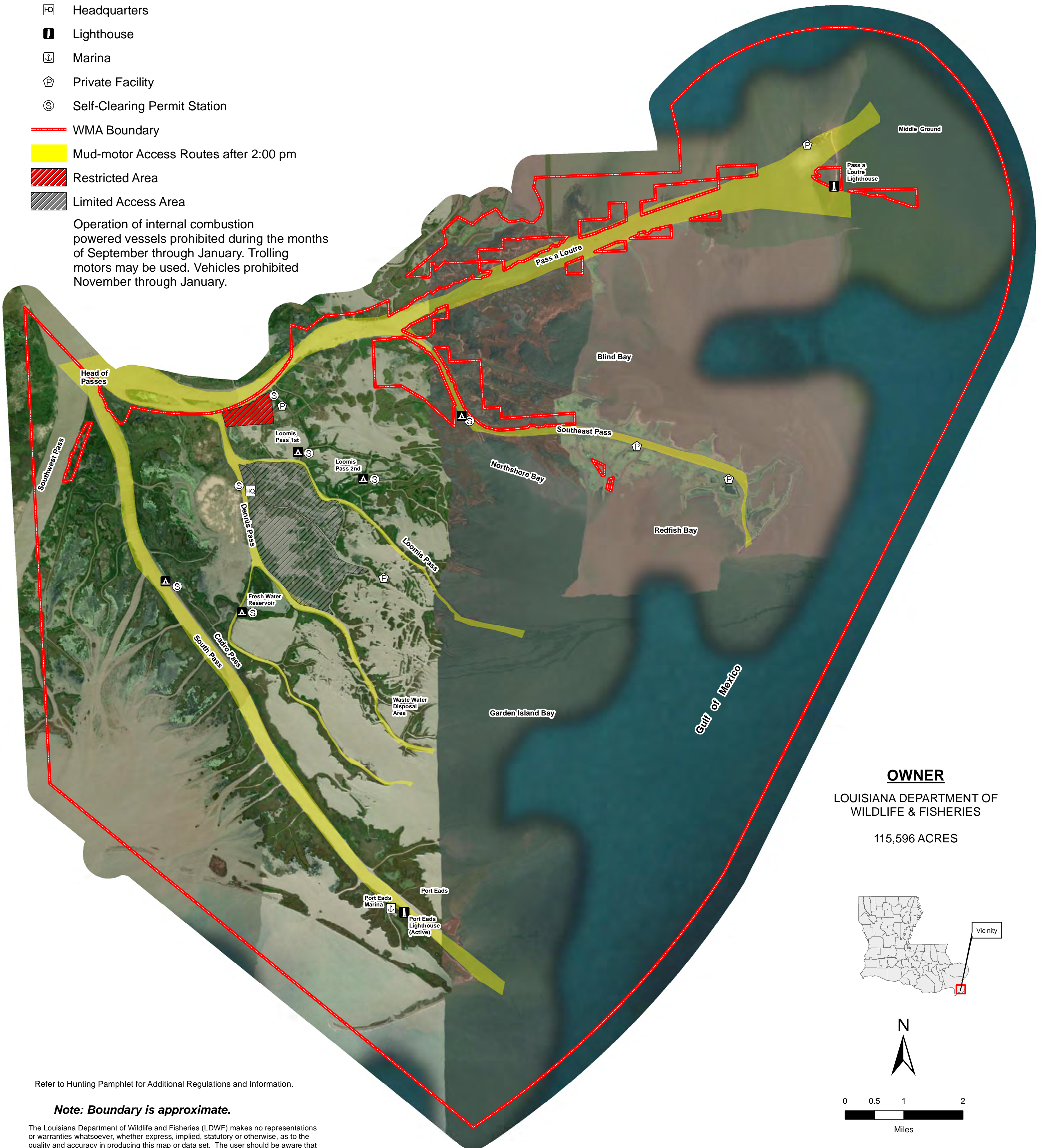
PASS A LOUTRE WILDLIFE MANAGEMENT AREA

JULY 2023

-  Camping
-  Headquarters
-  Lighthouse
-  Marina
-  Private Facility
-  Self-Clearing Permit Station

-  WMA Boundary
-  Mud-motor Access Routes after 2:00 pm
-  Restricted Area
-  Limited Access Area

Operation of internal combustion powered vessels prohibited during the months of September through January. Trolling motors may be used. Vehicles prohibited November through January.



OWNER

LOUISIANA DEPARTMENT OF WILDLIFE & FISHERIES

115,596 ACRES



Refer to Hunting Pamphlet for Additional Regulations and Information.

Note: Boundary is approximate.

The Louisiana Department of Wildlife and Fisheries (LDWF) makes no representations or warranties whatsoever, whether express, implied, statutory or otherwise, as to the quality and accuracy in producing this map or data set. The user should be aware that the information on which it is based may have come from any of a variety of sources, which are of varying degrees of accuracy. Therefore, LDWF cannot guarantee the accuracy of this map or data set, and shall not be liable to any other person, party, or entity as a result of any reliance on this map or data set and/or any information contained herein or interpreted herefrom. Further, LDWF does not accept any responsibility for the consequences of its use.

