

Intracoastal City

# STATE WILDLIFE REFUGE

JULY 2023

T14SR3E  
T16SR3E

T14SR4E  
T16SR4E

LITTLE  
WHITE  
LAKE

Buck  
Point

Vermilion River Cut-off

VERMILION  
BAY

Mud  
Point

COOT  
LAKE

Redfish  
Point

Shallow Bayou

T15SR3E  
T16SR3E

BELLE  
ISLE  
LAKE

FEARMAN LAKE

BOB  
LAKE

NORTH  
LAKE

BIG ISLAND  
LAKES

SOUTH  
LAKE

USGS  
Training  
Facility

VERMILION  
BAY

TEAL  
PONDS

Johns Bayou

LAKE  
TOMS

HOG  
LAKE

Hog Bayou

HELL  
HOLE

PAUL J. RAINEY WILDLIFE SANCTUARY  
(NATIONAL AUDUBON SOCIETY)

PORTAGE  
LAKE

Hell Hole Bayou

T16SR3E  
T17SR3E

T16SR4E  
T17SR4E

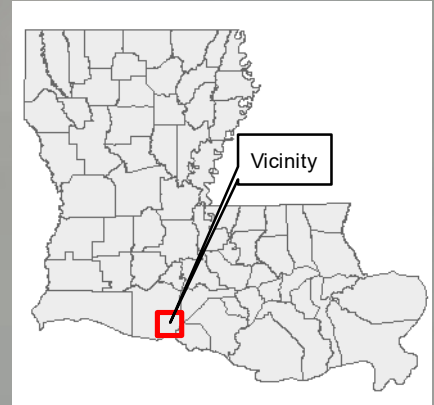
Indian  
Point



Southwest Pass







Lighthouse  
Point

GULF OF MEXICO



**OWNER:**

LOUISIANA DEPARTMENT OF  
WILDLIFE & FISHERIES  
14,957 ACRES

-  Headquarters
-  Improved Road
-  Dam/Weir
-  Refuge Boundary
-  Township & Range
-  Section

0 1 2 Miles

Refer to Fishing Pamphlet for  
Additional Regulations and Information

The Louisiana Department of Wildlife and Fisheries (LDWF) makes no representations or warranties whatsoever, whether express, implied, statutory or otherwise, as to the quality and accuracy in producing this map or data set. The user should be aware that the information on which it is based may have come from any of a variety of sources, which are of varying degrees of accuracy. Therefore, LDWF cannot guarantee the accuracy of this map or data set, and shall not be liable to any other person, party, or entity as a result of any reliance on this map or data set and/or any information contained herein or interpreted herefrom. Further, LDWF does not accept any responsibility for the consequences of its use.

