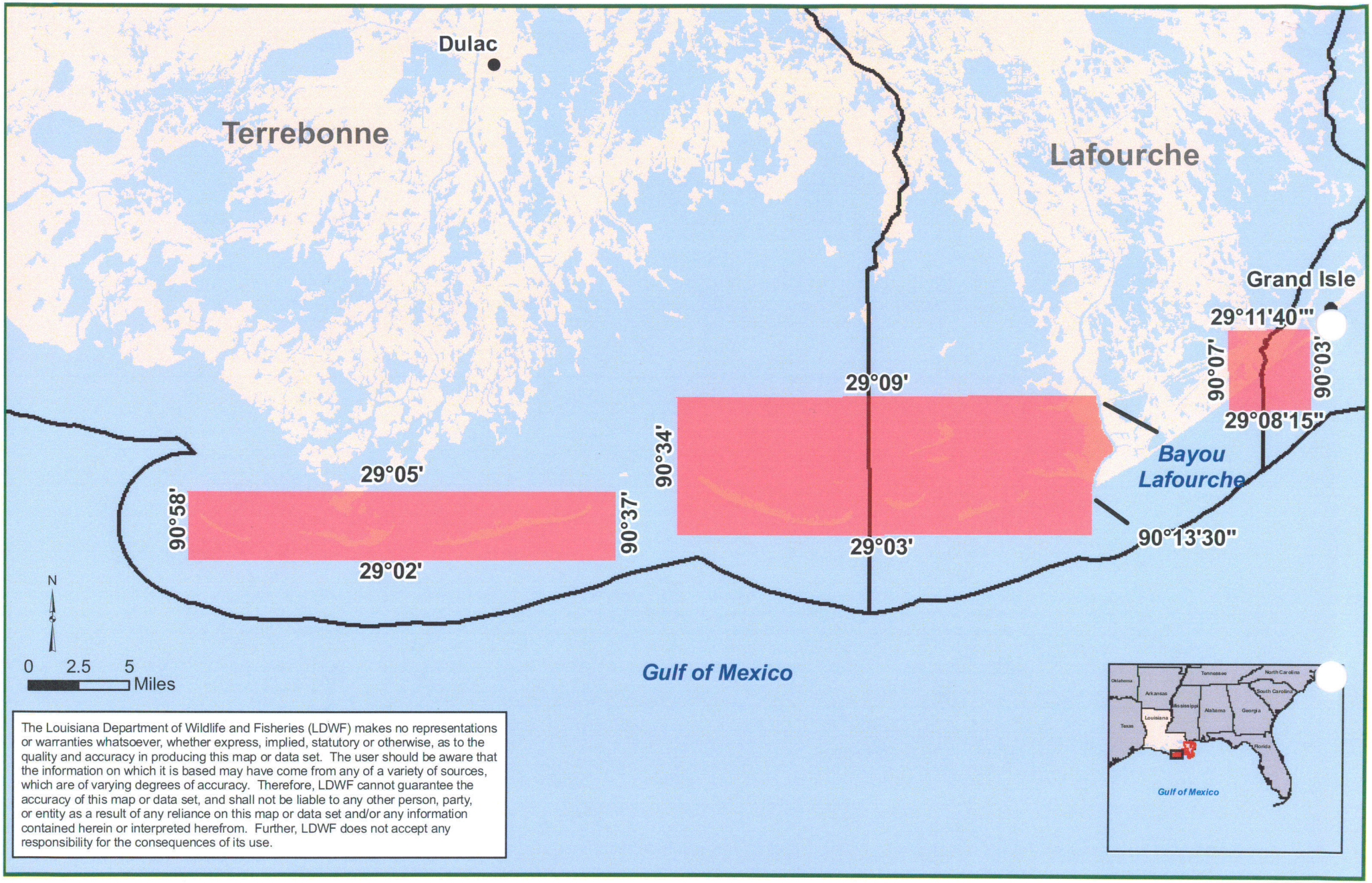

The Louisiana Department of Wildlife and Fisheries (LDWF) makes no representations or warranties whatsoever, whether express, implied, statutory or otherwise, as to the quality and accuracy in producing this map or data set. The user should be aware that the information on which it is based may have come from any of a variety of sources, which are of varying degrees of accuracy. Therefore, LDWF cannot guarantee the accuracy of this map or data set, and shall not be liable to any other person, party, or entity as a result of any reliance on this map or data set and/or any information contained herein or interpreted herefrom. Further, LDWF does not accept any responsibility for the consequences of its use.

LOUISIANA DEPARTMENT OF WILDLIFE & FISHERIES
RECREATIONAL FISHING

July 29, 2010

Closed

SOURCES: LDWF, NOAA, ESRI, US Census, LDOTD and LOSCO. Map Projection: NAD_1983_StatePlane_Louisiana_South_FIPS_1702_Feet. Map Date: 07/29/10.
LDWF Map Location: M:\OilSpill\072910\LDWF_fishingclosures072910(detail1).mxd

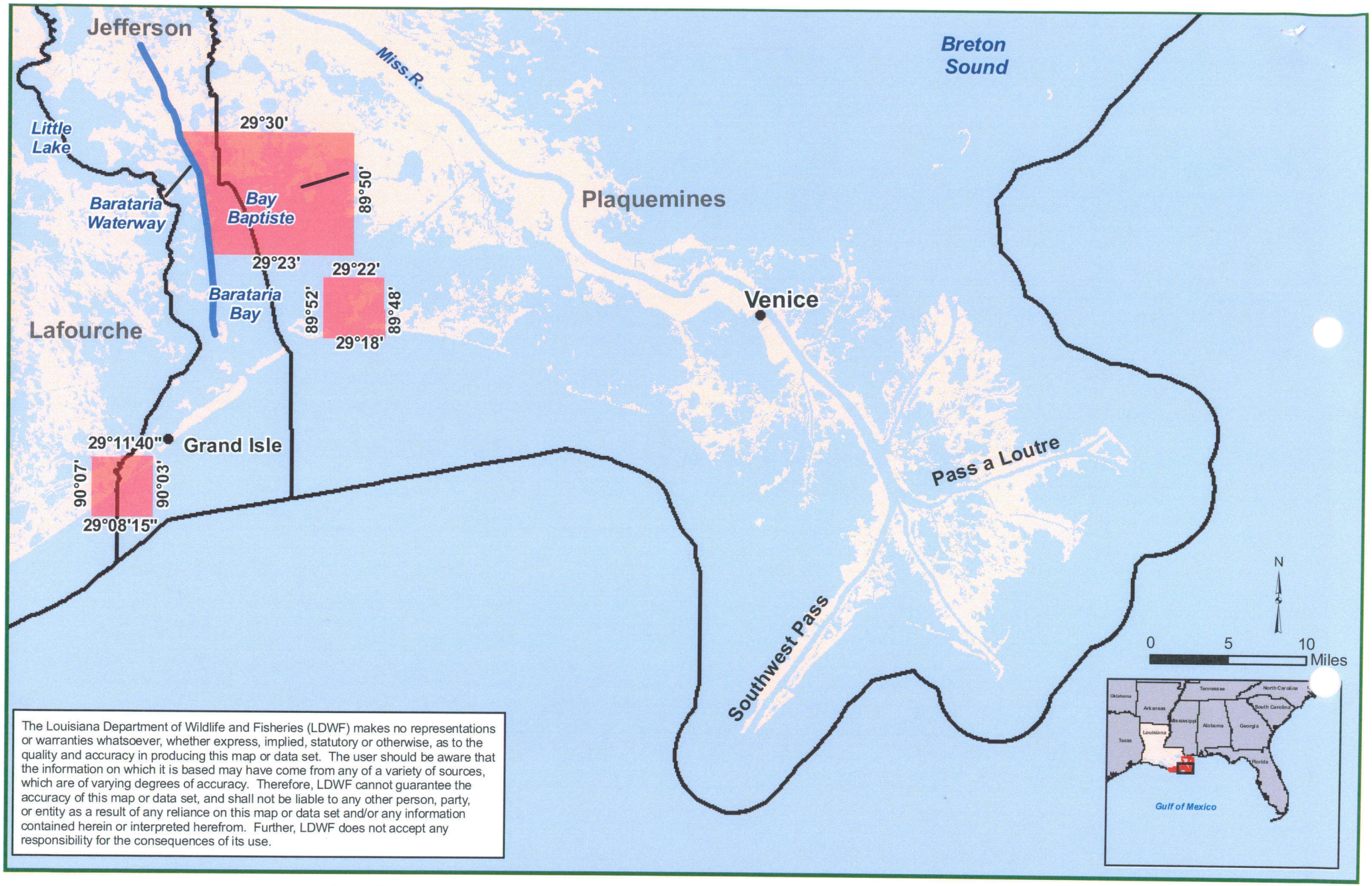

The Louisiana Department of Wildlife and Fisheries (LDWF) makes no representations or warranties whatsoever, whether express, implied, statutory or otherwise, as to the quality and accuracy in producing this map or data set. The user should be aware that the information on which it is based may have come from any of a variety of sources, which are of varying degrees of accuracy. Therefore, LDWF cannot guarantee the accuracy of this map or data set, and shall not be liable to any other person, party, or entity as a result of any reliance on this map or data set and/or any information contained herein or interpreted herefrom. Further, LDWF does not accept any responsibility for the consequences of its use.

LOUISIANA DEPARTMENT OF WILDLIFE & FISHERIES
RECREATIONAL FISHING

July 29, 2010

Closed

SOURCES: LDWF, NOAA, ESRI, US Census, LDOTD and LOSCO. Map Projection: NAD_1983_StatePlane_Louisiana_South_FIPS_1702_Feet. Map Date: 07/29/10.
LDWF Map Location: M:\OilSpill\072910\LDWF_fishingclosures072910(detail2).mxd

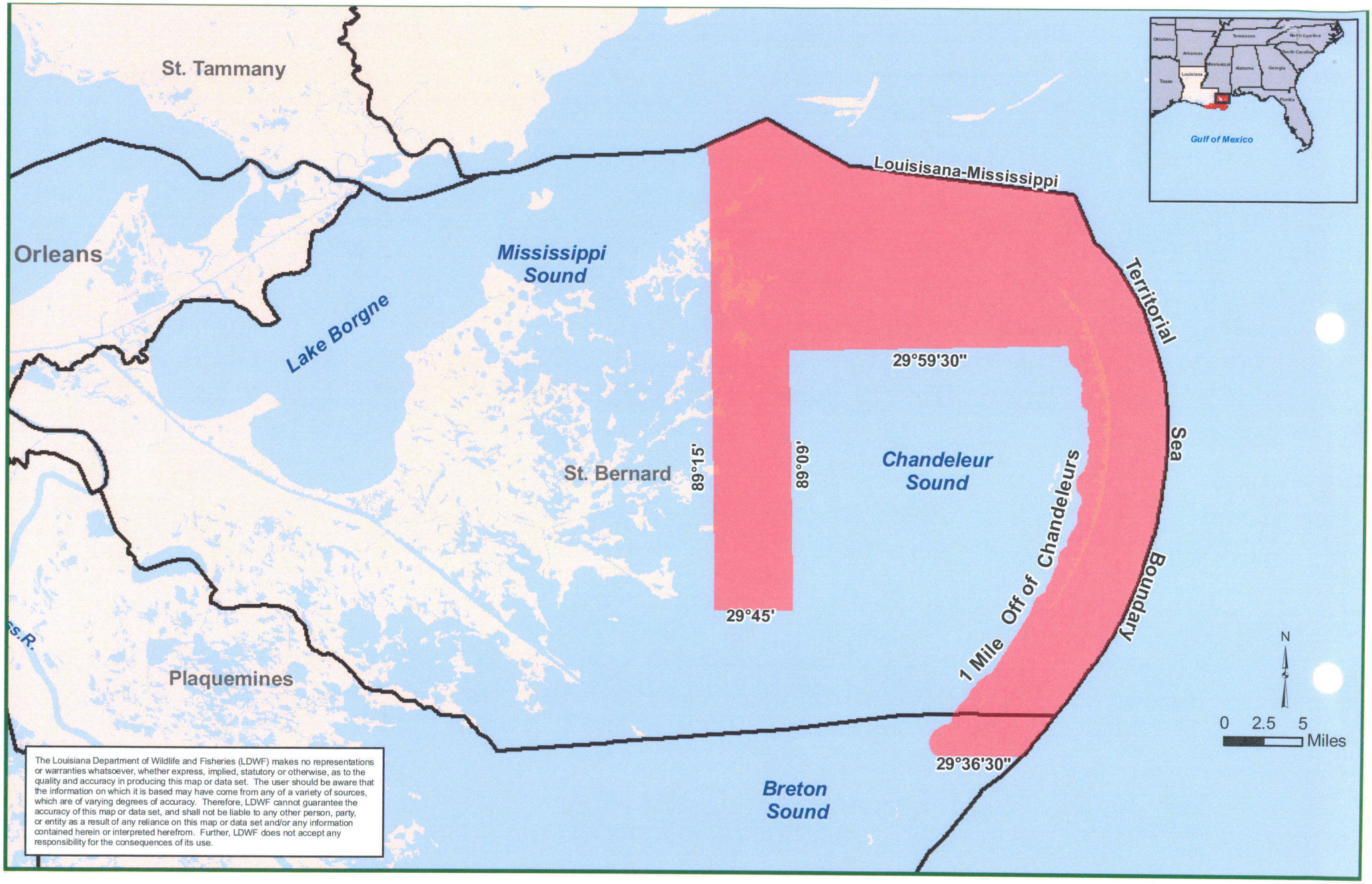

The Louisiana Department of Wildlife and Fisheries (LDWF) makes no representations or warranties whatsoever, whether express, implied, statutory or otherwise, as to the quality and accuracy in producing this map or data set. The user should be aware that the information on which it is based may have come from any of a variety of sources, which are of varying degrees of accuracy. Therefore, LDWF cannot guarantee the accuracy of this map or data set, and shall not be liable to any other person, party, or entity as a result of any reliance on this map or data set and/or any information contained herein or interpreted herefrom. Further, LDWF does not accept any responsibility for the consequences of its use.

LOUISIANA DEPARTMENT OF WILDLIFE & FISHERIES
RECREATIONAL FISHING

July 29, 2010

Closed

SOURCES: LDWF, NOAA, ESRI, US Census, LDOTD and LOSCO. Map Projection: NAD_1983_StatePlane_Louisiana_South_FIPS_1702_Feet. Map Date: 07/29/10.
LDWF Map Location: M:\OilSpill\072910\LDWF_fishingclosures072910(detail3).mxd