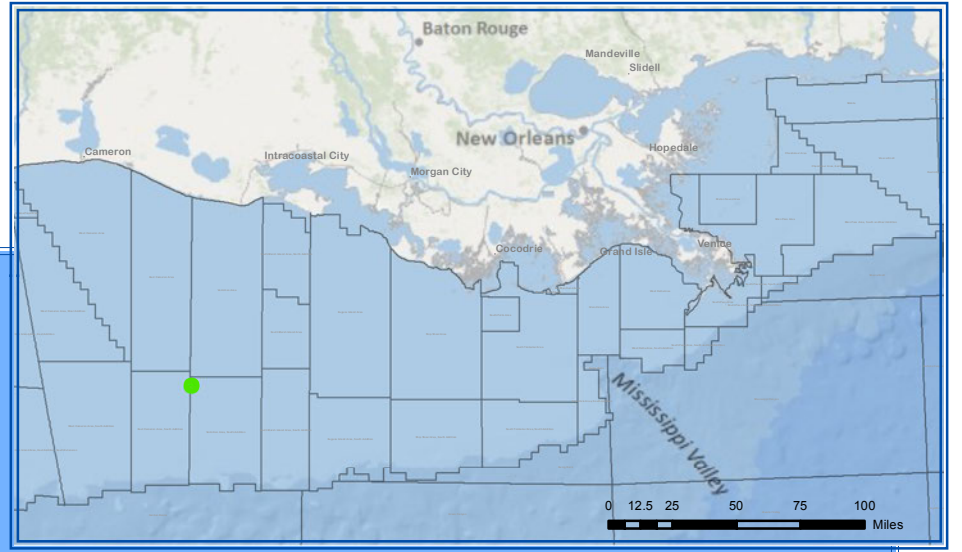
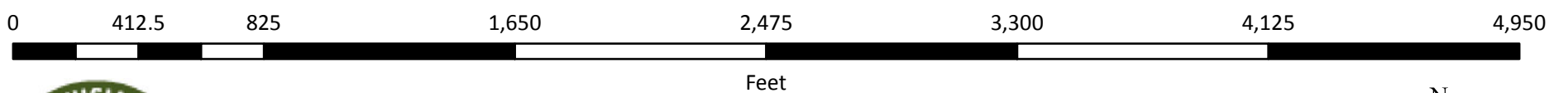
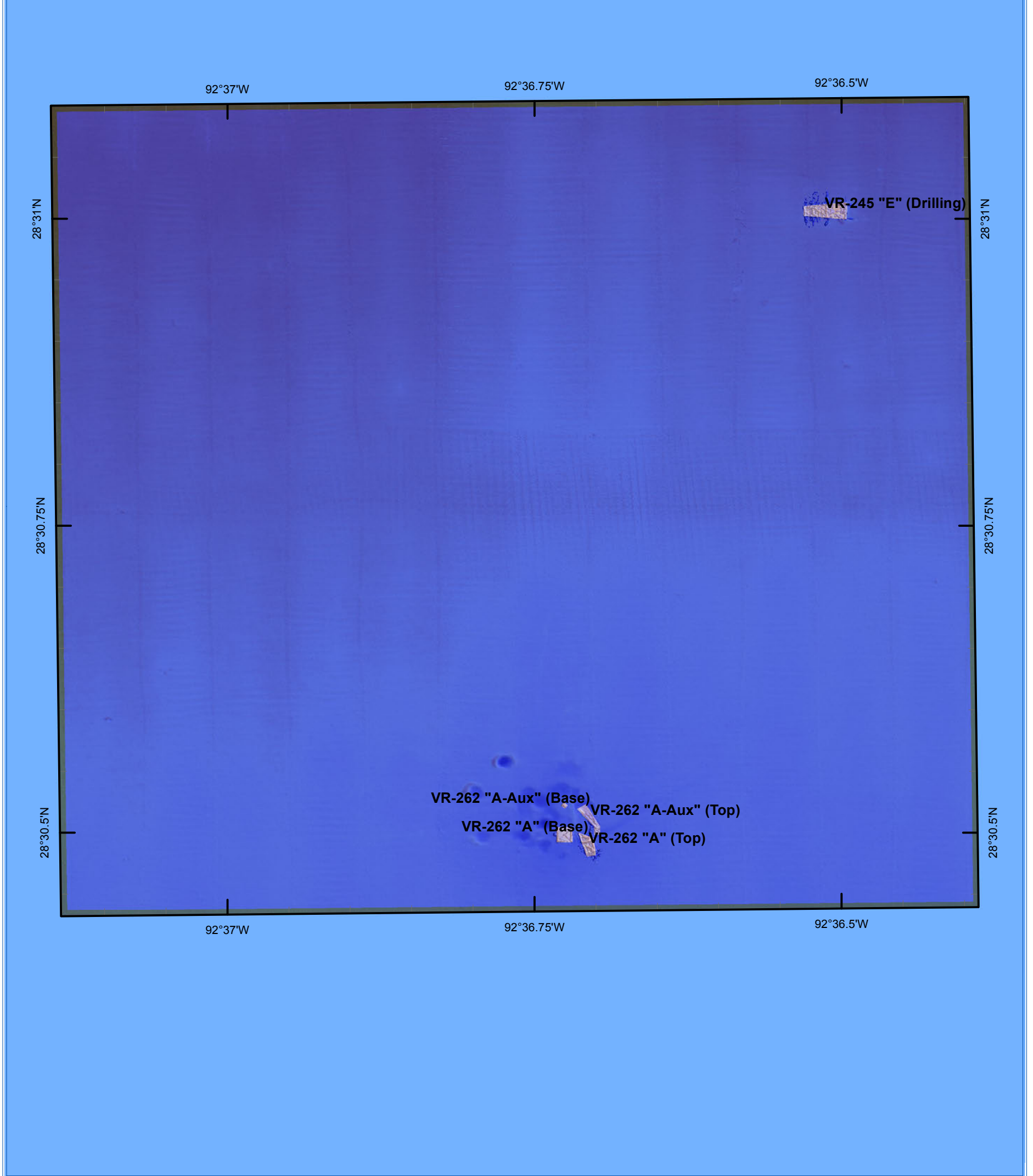


Louisiana Artificial Reefs



Vermilion 262



November 14, 2012

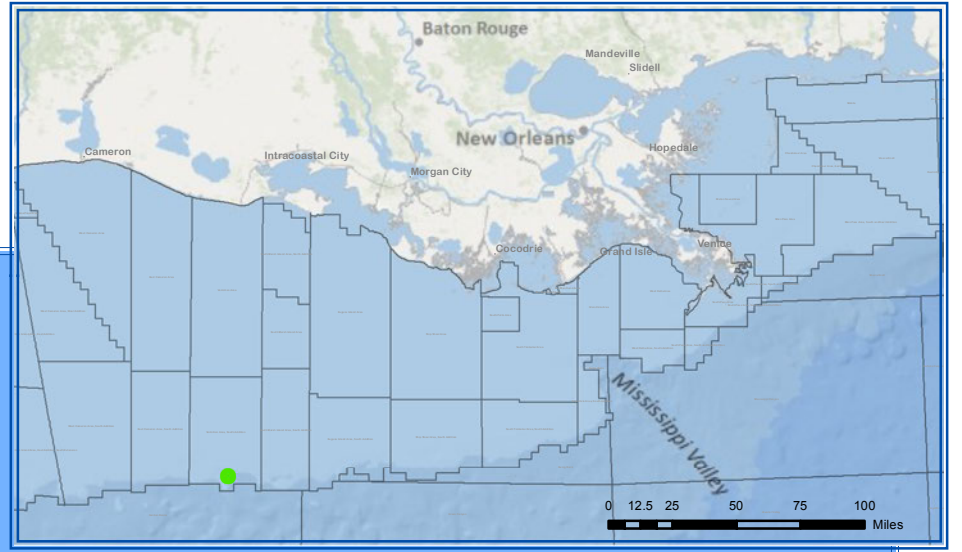
Not for navigation. For informational purposes only.

Louisiana Artificial Reef Program


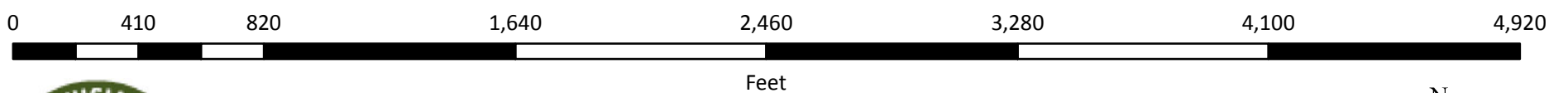
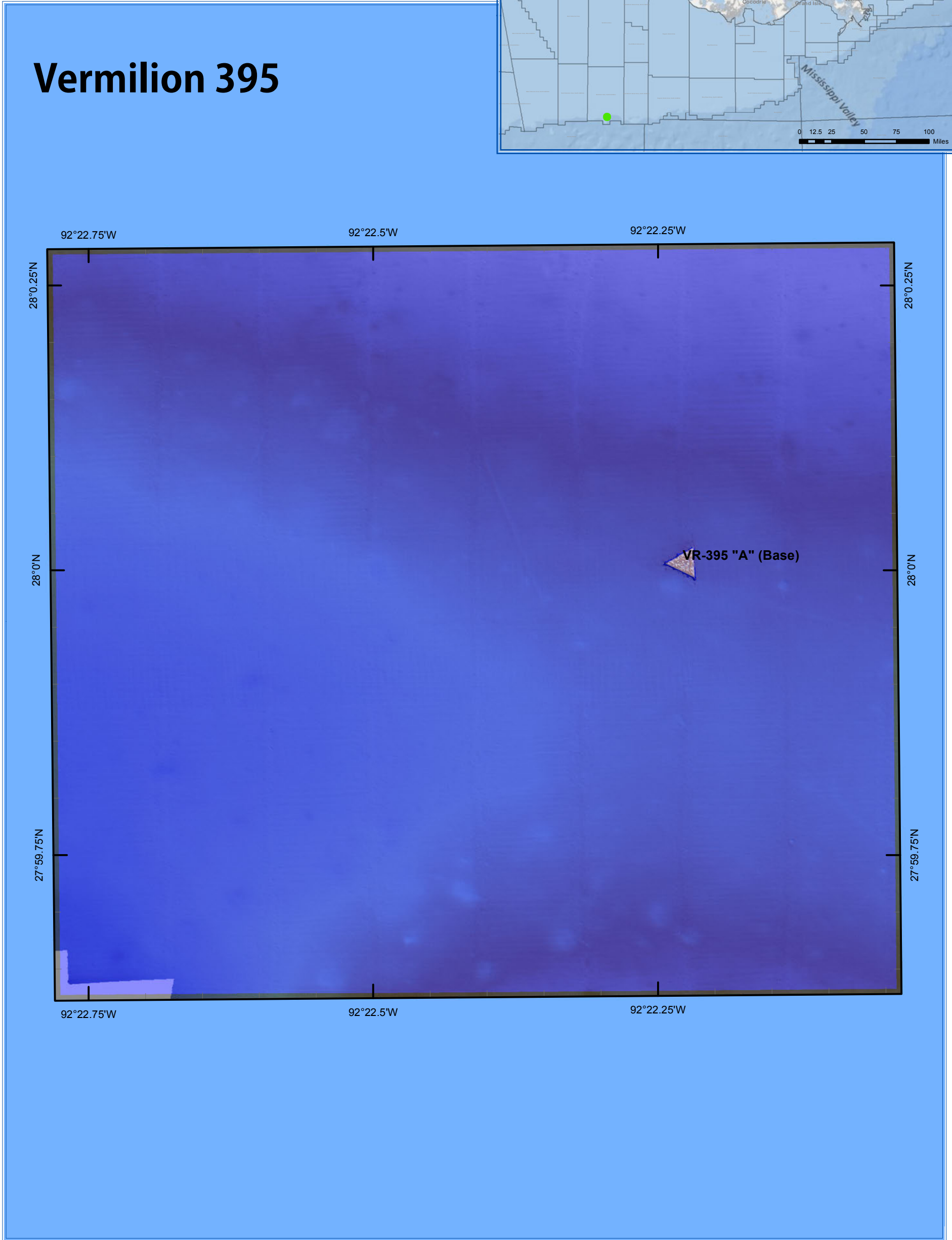


Reef Site Name	Distance Offshore\ Nearest Port	Water Depth	Donor	Structure	Latitude/Longitude NAD83	
Vermilion 262	80 nm - Intracoastal City	159-ft	Chevron USA, Inc.	VR-245 "E" (Drilling)	28° 31.021'	92° 36.522'
			Unocal	VR-262 "A" (Base)	28° 30.514'	92° 36.734'
				VR-262 "A" (Top)	28° 30.504'	92° 36.714'
				VR-262 "A-Aux" (Base)	28° 30.537'	92° 36.734'
				VR-262 "A-Aux" (Top)	28° 30.527'	92° 36.713'

Louisiana Artificial Reefs



Vermilion 395



November 14, 2012

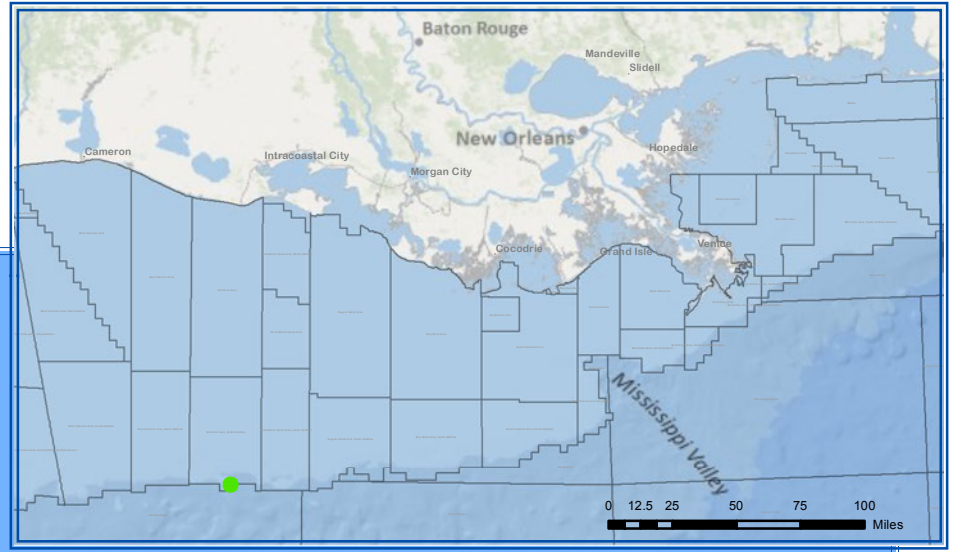
Not for navigation. For informational purposes only.

Louisiana Artificial Reef Program

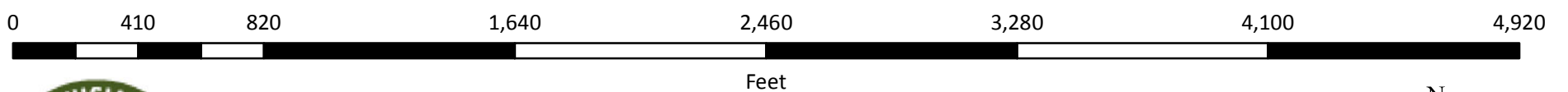
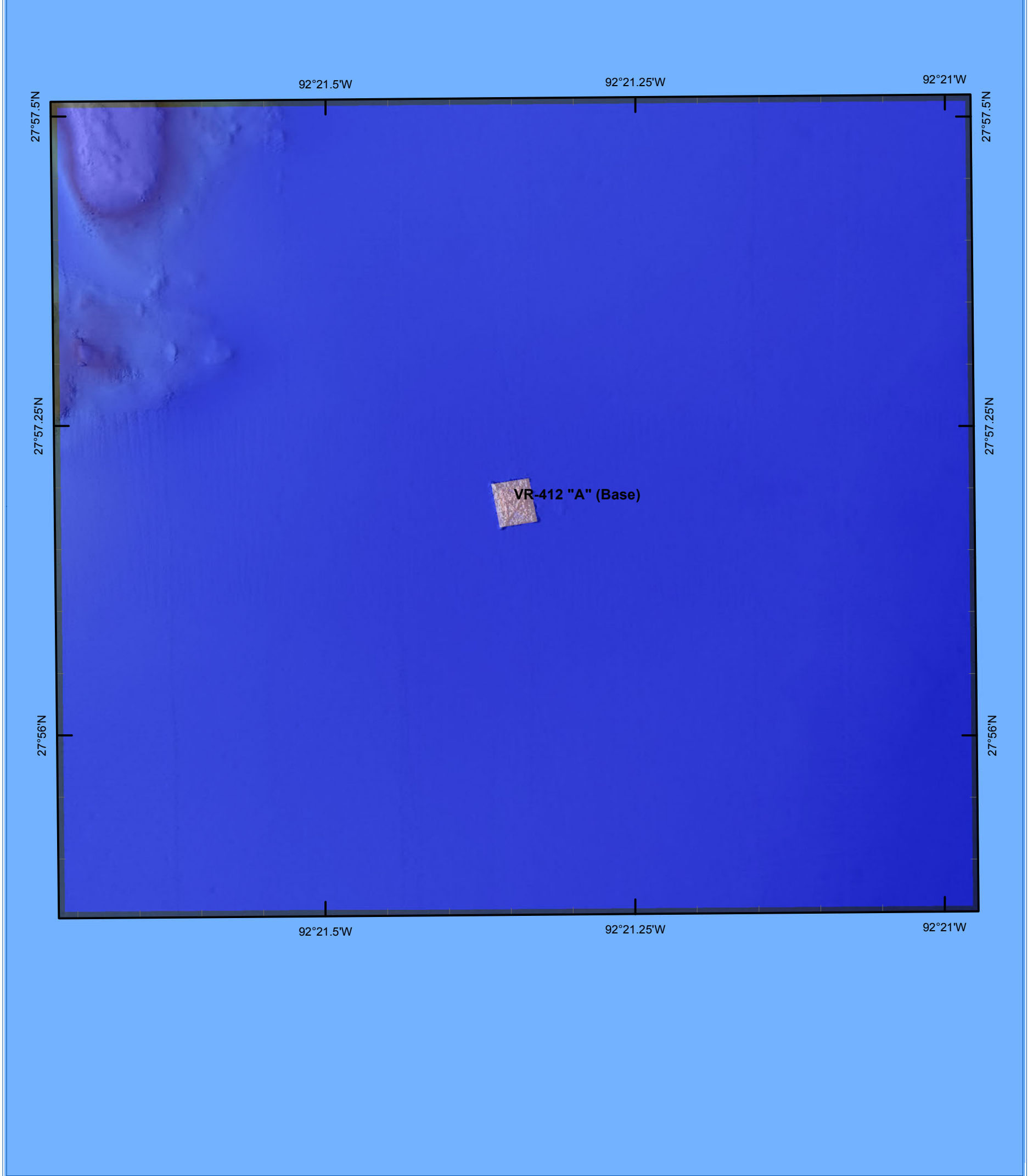


Reef Site Name	Distance Offshore\ Nearest Port	Water Depth	Donor	Structure	Latitude/Longitude NAD83
Vermilion 395	106 nm - Cypremort Point	417-ft	W&T Offshore, Inc.	VR-395 "A" (Base)	28° 00.022' 92° 22.236'

Louisiana Artificial Reefs



Vermilion 412



Feet



November 14, 2012

Not for navigation. For informational purposes only.

Louisiana Artificial Reef Program



Reef Site Name	Distance Offshore\ Nearest Port	Water Depth	Donor	Structure	Latitude/Longitude NAD83
Vermilion 412	108 nm - Cypremort Point	335-ft	W&T Offshore, Inc.	VR-412 "A" (Base)	27° 57.204' 92° 21.355'