
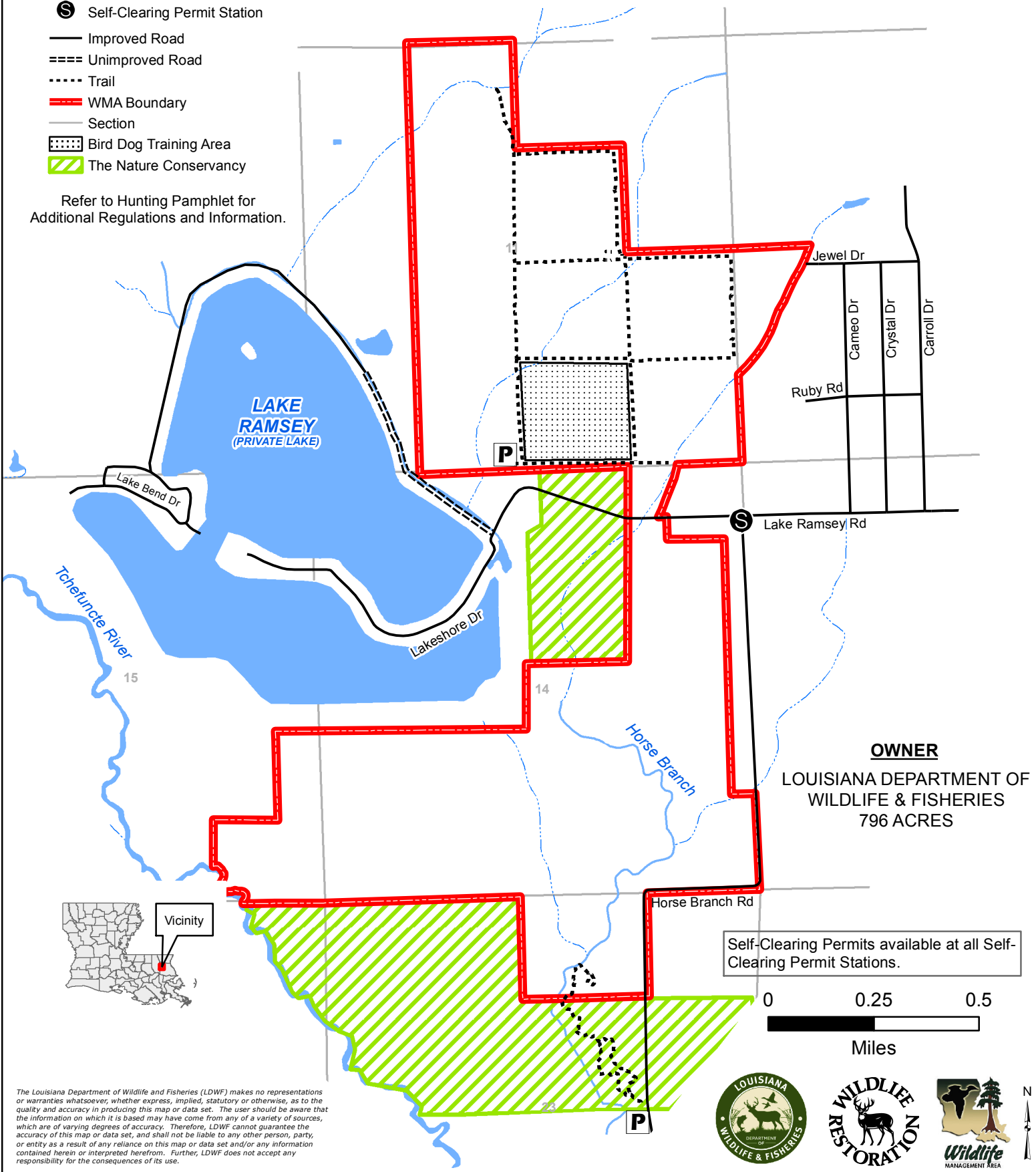


LAKE RAMSEY - SAVANNAH WILDLIFE MANAGEMENT AREA

JULY 2017

-  Parking
-  Self-Clearing Permit Station
-  Improved Road
-  Unimproved Road
-  Trail
-  WMA Boundary
-  Section
-  Bird Dog Training Area
-  The Nature Conservancy

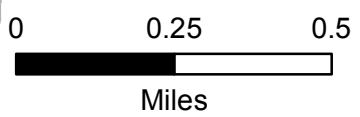
Refer to Hunting Pamphlet for
Additional Regulations and Information.



OWNER
LOUISIANA DEPARTMENT OF
WILDLIFE & FISHERIES
796 ACRES



Self-Clearing Permits available at all Self-Clearing Permit Stations.



The Louisiana Department of Wildlife and Fisheries (LDWF) makes no representations or warranties whatsoever, whether express, implied, statutory or otherwise, as to the quality and accuracy in producing this map or data set. The user should be aware that the information on which it is based may have come from any of a variety of sources, which are of varying degrees of accuracy. Therefore, LDWF cannot guarantee the accuracy of this map or data set, and shall not be liable to any other person, party, or entity as a result of any reliance on this map or data set and/or any information contained herein or interpreted herefrom. Further, LDWF does not accept any responsibility for the consequences of its use.

