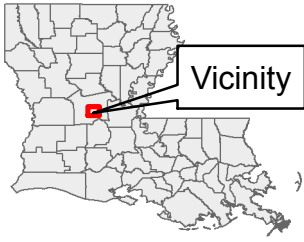


ALEXANDER STATE FOREST WILDLIFE MANAGEMENT AREA

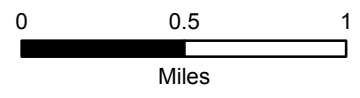
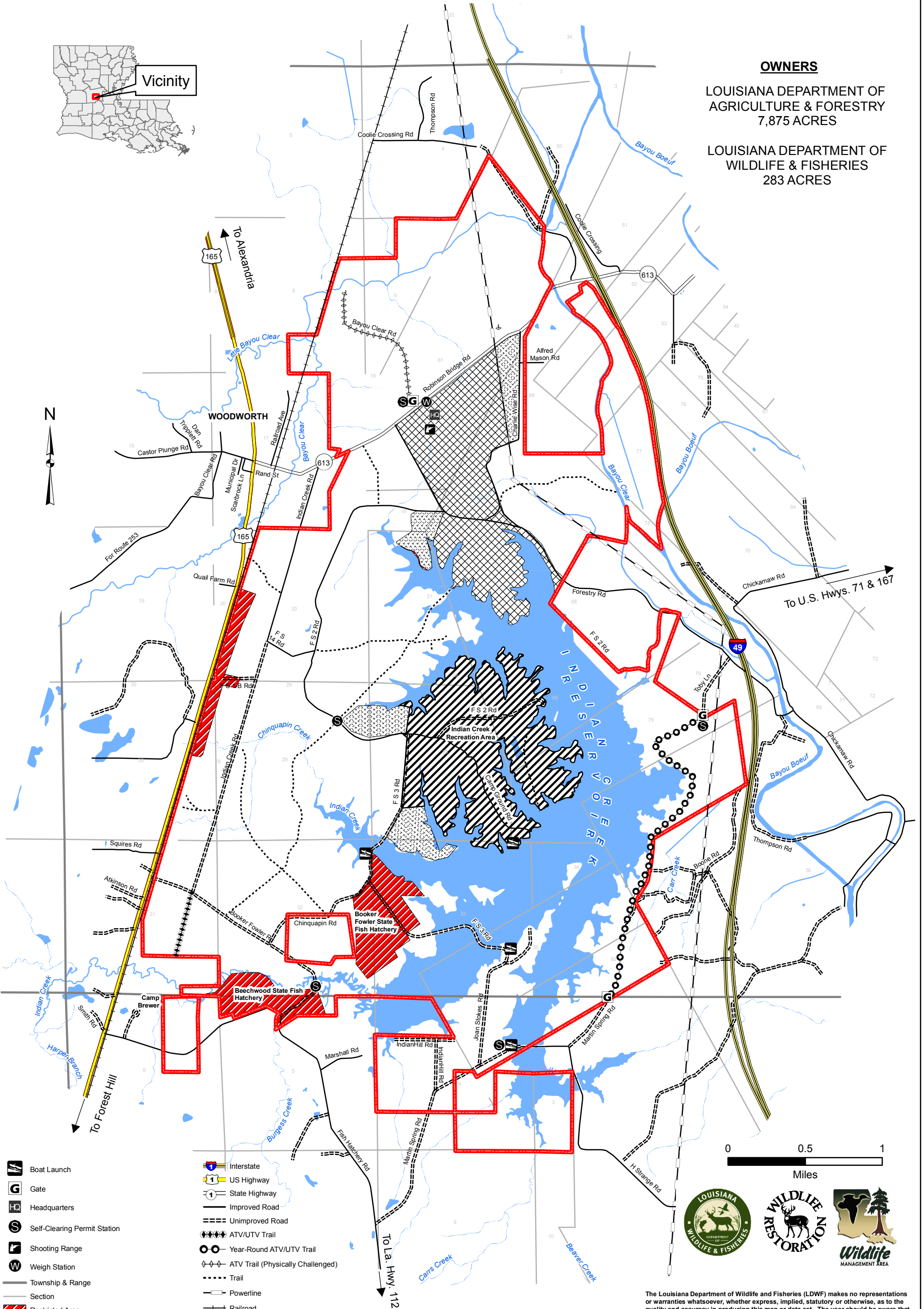
JUNE 2016



OWNERS

LOUISIANA DEPARTMENT OF
AGRICULTURE & FORESTRY
7,875 ACRES

LOUISIANA DEPARTMENT OF
WILDLIFE & FISHERIES
283 ACRES



- | | | | |
|--|---|--|-----------------------------------|
| | Boat Launch | | Interstate |
| | Gate | | US Highway |
| | Headquarters | | State Highway |
| | Self-Clearing Permit Station | | Improved Road |
| | Shooting Range | | Unimproved Road |
| | Weigh Station | | ATV/UTV Trail |
| | Township & Range | | Year-Round ATV/UTV Trail |
| | Section | | ATV Trail (Physically Challenged) |
| | Restricted Area | | Trail |
| | Shooting Range Safety Zone (Access Prohibited) | | Powerline |
| | Limited Use Area (Hunting Prohibited) | | Railroad |
| | Limited Use Area (Archery only Firearms Prohibited) | | WMA Boundary |
| | | | Parish Boundary |

Self-Clearing Permit Required by Hunters Only.
Self-Clearing Permits available at all Self-Clearing Permit Stations.



The Louisiana Department of Wildlife and Fisheries (LDWF) makes no representations or warranties whatsoever, whether express, implied, statutory or otherwise, as to the quality and accuracy in producing this map or data set. The user should be aware that the information on which it is based may have come from any of a variety of sources, which are of varying degrees of accuracy. Therefore, LDWF cannot guarantee the accuracy of this map or data set, and shall not be liable to any other person, party, or entity as a result of any reliance on this map or data set and/or any information contained herein or interpreted herefrom. Further, LDWF does not accept any responsibility for the consequences of its use.

Refer to Hunting Pamphlet for Additional Regulations and Information.