



LOUISIANA NATURAL AND SCENIC RIVERS SYSTEM

PERMIT APPLICATION

Permit # 1398 (Assigned by Department)

The Louisiana Department of Wildlife and Fisheries' Scenic Rivers program is authorized by LRS title 56, Chapter 8, Part II. This law requires permits authorizing activities in or affecting rivers that have been designated by the Louisiana Legislature as Natural and Scenic. Information provided on this form will be used in evaluating the application for a permit. Information in this application is made a matter of public record through issuance of a public notice. Disclosure of the information requested is voluntary, however, the data requested necessary in order to communicate with the applicant and to evaluate the permit application. If necessary information is not provided, the permit application cannot be processed nor can a permit be issued.

APPLICANT INFORMATION

Name of Applicant	<u>TERRY LeBLANC</u>	Name of Agent (if any)	
Address	<u>195 ALEX MARCANTEL RD.</u>	Address	
City, State, Zip	<u>KINDER LA 70648</u>	City, State, Zip	
Phone	<u>337 224 8182</u>	Phone	
Email Address	<u>TMAN LeBLANC 2000 a</u>	Email Address	

YA400.COM

DESCRIPTION OF THE PROPOSED ACTIVITY

Brief summary of the description and purpose of the proposed activity (details to be attached as a separate document)

PLACE REVETMENT ALONG BANK TO STOP
BANK EROSION.

Is any portion of the activity complete? YES or NO (If yes, indicate month and year of completion)

LOCATION OF PROPOSED ACTIVITY

Stream Name	<u>CALCASIEU RIVER</u>
Address	<u>526 OLD FERRY ROAD</u>
City, State, Zip	<u>KINDER LA 70648</u>
Parish	<u>ALLEN</u>
Sec/Township Range	<u>SEC 9 T 7 S R 6 W</u>
Latitude/Longitude	<u>30.458679 - 92.98664</u>

ADJACENT LANDOWNERS

Names, Addresses, Phone Numbers of Adjacent Landowners
<u>MARK D LANGLEY SOUTH SIDE</u>
<u>337 540 0801</u>
<u>BRENDA THERIOT NORTH SIDE</u>

ENVIRONMENTAL ASSESSMENT

Must be a separate document. See the attached instruction sheet for completing the assessment.

CONFIRMATION OF INFORMATION ACCURACY

Application is hereby made for a Scenic River Permit to authorize the activities described herein. I certify that I am familiar with the information contained in this application and that, to the best of my knowledge and belief, such information is true, complete, and accurate. I further certify that I possess the authority to undertake the proposed activities, or I am acting as the duly authorized agent of the applicant.

Signature

12.1.25

Date

JEFF LANDRY
GOVERNOR



TYLER M. BOSWORTH
SECRETARY

PO BOX 98000 • BATON ROUGE LA • 70898

Dear Scenic River Permit Applicant:

Please review and concur on the following statement regarding the issuance of permits by the Louisiana Department of Wildlife and Fisheries. This agreement must be signed and returned before a Scenic River Permit can be issued.

"I have been advised and do understand that by applying for and accepting a Scenic Rivers permit issued by the Louisiana Department of Wildlife and Fisheries, I am being allowed to engage in an activity which would otherwise be prohibited by law or for which a permit is required. I understand that the permit is not a license and confers no property right upon me. I specifically agree to abide by all State and Federal fish and wildlife laws and regulations, and all State and Federal laws and regulations which relate to this permit or the permitted activity, and by all other terms and conditions of this permit. I understand that the permit for which I am applying may be suspended, annulled, withdrawn or revoked and that I may be assessed civil penalties, all in accordance with the provision of the Louisiana Administrative Procedure Act, and that I may be denied future permits as a consequence of my failure to fully and completely comply with the terms and conditions of the permit, as well as other laws and regulations pertinent thereto. If served with or notified of a cease and desist order signed by the Scenic Rivers Administrator, I agree to immediately and without delay cease all activities and operations which relate to the permitted activity or which are impacting the Scenic River, until such time as the matter can be resolved in an adjudicatory hearing pursuant to the Louisiana Administrative Procedure Act. I understand and agree that any permit issued to me by the Louisiana Department of Wildlife and Fisheries is in the nature of a privilege which is being voluntarily extended to me by the Department and the failure on my part to cooperate with the Department can result in the loss of the privilege conferred and the denial of future requests for permits. By accepting this permit, I evidence my agreement to be bound by all conditions and stipulations set forth herein."


Authorized Signature

12-1-25
Date

REV. 5/25/25

Scenic Rivers – Environmental Assessment

Project Description: Proposal to riprap refurbishment on Calcasieu River. The concrete has been broken to be approx. twice the size of your head (12"-16"). The concrete is free of construction debris like rebar, wires, sheet metal, etc.

1. Existing Land Use

The land has been owned by Terry LeBlanc for approx. 8 years and is a private camp; as the sole owner, I alone have access. I also built the camp at the time of purchase.

2. Wilderness Qualities

The project will have no negative impact on wilderness qualities. No tree clearing or bankline changes will occur. The concrete is intended to stabilize the bankline from increased erosion.

3. Scenic/Aesthetic Values

The scenic values will not be impacted by the proposed project.

4. Ecological Regimes

No change.

5. Recreational Use/Opportunities

This is a residential site and I alone have access; not public or commercial property.

6. Fish and Other Aquatic Life

Fish and other aquatic life will not be negatively impacted by the proposed project.

7. Wildlife

No vegetation changes will occur.

8. Historical and Archaeological Resources

To the best of our knowledge, no historical or archaeological resources of significance occur on the property.

9. Geological Resources

To the best of our knowledge, no geological resources adjacent to the river will be changed by the proposed project.

10. Botanical Resources

No changes to veg planned.

11. Water Quality and Quantity

The water quality of the river may be temporarily impacted by dredging activities, however it will not be permanently impacted by the proposed project. The existing slope should be stable to allow concrete to be placed safely.

12. Hydrologic Features

Local hydrology should not be negatively impacted by the proposed project.

13. Cultural Resources

There are no known cultural resources associated with this project.

14. Economic Impact of Project

Using materials from nearby sources within parish.

Steps to Minimize and/or Offset Potential Impacts to the River

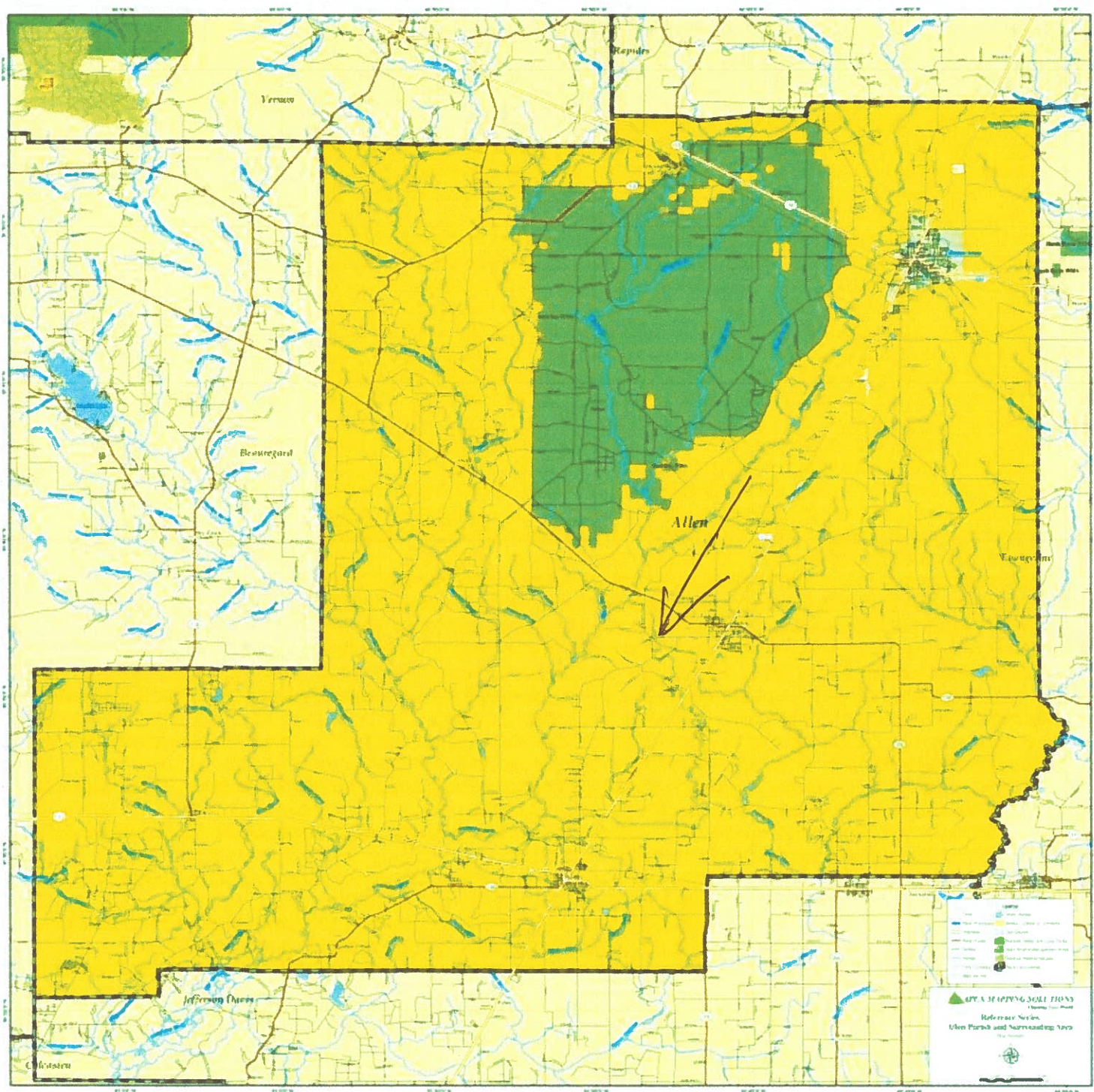
There are some wires in the concrete blocks but I have been crushing the blocks to remove the wires. No rebar or sheeting present. Project is ultimately positive as it will slow down erosion on my property. Over the last 5 years I've lost approx. 25' of land.

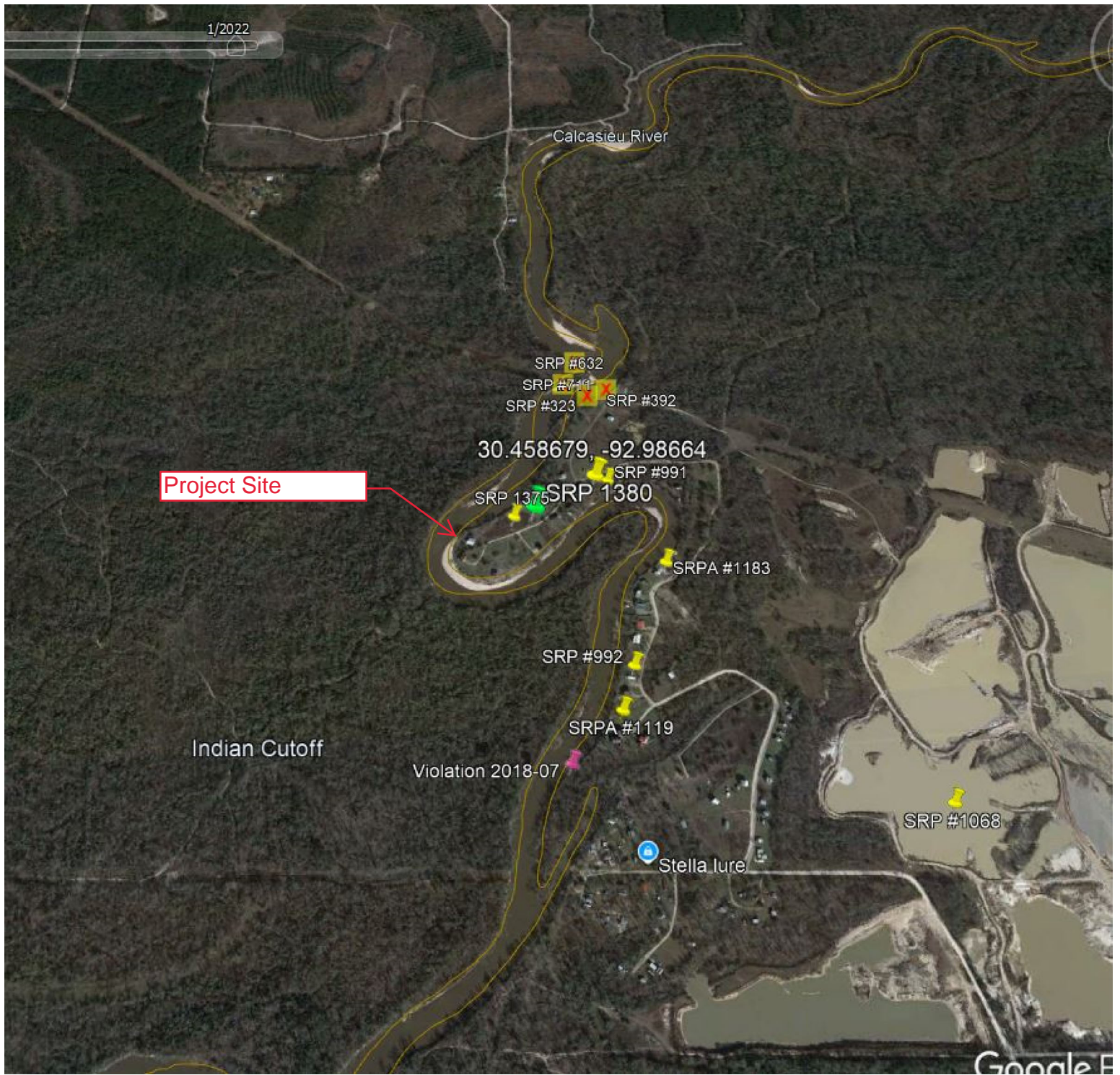
Alternatives

No other alternatives considered.

Applicant's Compliance History

I have not been cited for any violation of the Scenic Rivers Act.





CALCASIEU
RIVER

SAND
BAR
+ BANK

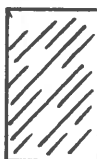
50.00'

127.14'

MARILYN
JENNY
LANGLEY

BANK
EROSION

EXISTING
40' X 38'
CAMP



TERRY AND MARY
LEBLANC

200.00'

40'

BRENDA
THERIOT

190.00'

NORTH

GRAVEL
PRIVATE ROAD

