



# PERMIT APPLICATION

Permit # 1415 (Assigned by Department)

The Louisiana Department of Wildlife and Fisheries' Scenic Rivers program is authorized by LRS title 56, Chapter 8 Part II. This law requires permits authorizing activities in or affecting rivers that have been designated by the Louisiana Legislature as Natural and Scenic. Information provided on this form will be used in evaluating the application for a permit. Information in this application is made a matter of public record through issuance of a public notice. Disclosure of the information requested is voluntary, however, the data requested necessary in order to communicate with the applicant and to evaluate the permit application. If necessary information is not provided, the permit application cannot be processed nor can a permit be issued.

## APPLICANT INFORMATION

|   |                        |
|---|------------------------|
| Name of Applicant <u>Rodney Remore</u>    | Name of Agent (if any) |
| Address <u>269 Ritter Rd</u>              | Address                |
| City, State, Zip <u>Calhoun LA 71225</u>  | City, State, Zip       |
| Phone <u>(318) 245-7203</u>               | Phone                  |
| Email Address <u>rodneymore@gmail.com</u> | Email Address          |

## DESCRIPTION OF THE PROPOSED ACTIVITY

|  |
|--|
| Brief summary of the description and purpose of the proposed activity (details to be attached as a separate document)                                |
| <u>Installing in floating dock and boat ramp on Ouachita River made out of rip rap</u>   |
| Is any portion of the activity complete? <input checked="" type="radio"/> YES or NO (If yes, indicate month and year of completion) <u>2025-2026</u> |

## LOCATION OF PROPOSED ACTIVITY

|                    |  |
|--------------------|--|
| Stream Name        | <u>Ouachita River</u>                        |
| Address            | <u>6121 Alabama Landing Rd</u>               |
| City, State, Zip   | <u>Marion, LA 71260</u>                      |
| Parish             | <u>Union</u>                                 |
| Sec/Township/Range | <u>Sec 29/Township 22 North/Range 4 East</u> |
| Latitude/Longitude | <u>32.87224, -92.08293</u>                   |

## ADJACENT LANDOWNERS

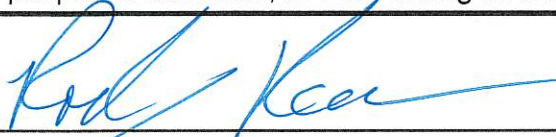
|  |
|--|
| Names, Addresses, Phone Numbers of Adjacent Landowners |
|  |
|  |
|  |
|  |
|  |

## ENVIRONMENTAL ASSESSMENT

Must be a separate document. See the attached instruction sheet for completing the assessment.

## CONFIRMATION OF INFORMATION ACCURACY

|   |
|---|
| Application is hereby made for a Scenic River Permit to authorize the activities described herein. I certify that I am familiar with the information contained in this application and that, to the best of my knowledge and belief, such information is true, complete, and accurate. I further certify that I possess the authority to undertake the proposed activities, or I am acting as the duly authorized agent of the applicant. |
|---|

  
 Signature

3-9-26  
 Date

JEFF LANDRY  
GOVERNOR



TYLER M. BOSWORTH  
SECRETARY

PO BOX 98000 | BATON ROUGE LA | 70898

Dear Scenic River Permit Applicant:

Please review and concur on the following statement regarding the issuance of permits by the Louisiana Department of Wildlife and Fisheries. This agreement must be signed and returned before a Scenic River Permit can be issued.

"I have been advised and do understand that by applying for and accepting a Scenic Rivers permit issued by the Louisiana Department of Wildlife and Fisheries, I am being allowed to engage in an activity which would otherwise be prohibited by law or for which a permit is required. I understand that the permit is not a license and confers no property right upon me. I specifically agree to abide by all State and Federal fish and wildlife laws and regulations, and all State and Federal laws and regulations which relate to this permit or the permitted activity, and by all other terms and conditions of this permit. I understand that the permit for which I am applying may be suspended, annulled, withdrawn or revoked and that I may be assessed civil penalties, all in accordance with the provision of the Louisiana Administrative Procedure Act, and that I may be denied future permits as a consequence of my failure to fully and completely comply with the terms and conditions of the permit, as well as other laws and regulations pertinent thereto. If served with or notified of a cease and desist order signed by the Scenic Rivers Administrator, I agree to immediately and without delay cease all activities and operations which relate to the permitted activity or which are impacting the Scenic River, until such time as the matter can be resolved in an adjudicatory hearing pursuant to the Louisiana Administrative Procedure Act. I understand and agree that any permit issued to me by the Louisiana Department of Wildlife and Fisheries is in the nature of a privilege which is being voluntarily extended to me by the Department and the failure on my part to cooperate with the Department can result in the loss of the privilege conferred and the denial of future requests for permits. By accepting this permit, I evidence my agreement to be bound by all conditions and stipulations set forth herein."

  
\_\_\_\_\_  
Authorized Signature

3-9-26  
\_\_\_\_\_  
Date

REV. 5/23/25

## Scenic Rivers – Environmental Assessment

Project Description: Proposal to build a floating dock with walkway for fishing and swimming and a boat ramp on Ouachita River. As well as a deck seating area at top of walkway.

1. Existing Land Use

The land is owned by Rodney and Angela Remore and used for pleasure activities. We purchased the property November 2025. It was a lease camp, but now privately owned. This will be used as a camp for me and my family.

2. Wilderness Qualities

The project will have no negative impact on wilderness qualities. The opposite side of the river is natural with large trees. Beside us is already a floating dock. There is a boat ramp nearby.

3. Scenic/Aesthetic Values

The scenic values will not be impacted by the proposed project. The project is similar to other piers, docks, and camps along the river. I would like to add trees and rip rap to stabilize soil close to the river.

4. Ecological Regimes

The proposed project should have no impact on the ecology of the river as the structures will not alter existing water flow patterns. This is a floating pier. We will have two stud poles next to the river bank. Rip Rap and gravel ramp will have positive impact for soil erosion. I would also like to plant some trees back that previous owners have cut down or died.

5. Recreational Use/Opportunities

This is a residential camp which serves myself and my family. There will be no impact on recreational activities and there is no public access located here.

6. Fish and Other Aquatic Life

Fish and other aquatic life should not be impacted by the proposed project. The project should not have an impact on the fish and other aquatic life. No dredging activities are planned for the project.

7. Wildlife

The wildlife on the property should not be permanently affected by construction activities. The construction activities will not affect wildlife or vegetation.

8. Historical and Archaeological Resources

To the best of our knowledge, no historical or archaeological resources of significance occur on the property.

9. Geological Resources

To the best of our knowledge, no geological resources adjacent to the river will be changed by the proposed project.

10. Botanical Resources

There is none, but we would like to plant trees and grass.

11. Water Quality and Quantity

No change to water quantity or quality of the river is expected during or after construction. We would like to put rip rap or equivalent to stabilize the bank with an excavator to keep sediment out of river.

Hydrologic Features

The proposed project will not have any significant impact on local hydrology.

12. Cultural Resources

There are no known cultural resources associated with this project.

13. Economic Impact of Project

The project will have a positive impact on the stone yard and hardware stores in the area where supplies will be purchased.

**Steps to Minimize and/or Offset Potential Impacts to the River**

This is for the personal use and enjoyment of myself and my family. There will be no clearing of land.

**Alternatives**

There were no alternative construction methods, designs, or locations considered.

**Applicant's Compliance History**

I have not been cited for any violations of the Scenic Rivers Act.

---

8:51

69°  
AQI 47

Fishing + swimming  
Pier  
- Rip Rap  
- Plant Trees

N  
3D  
🔄  
📍

Apple Maps

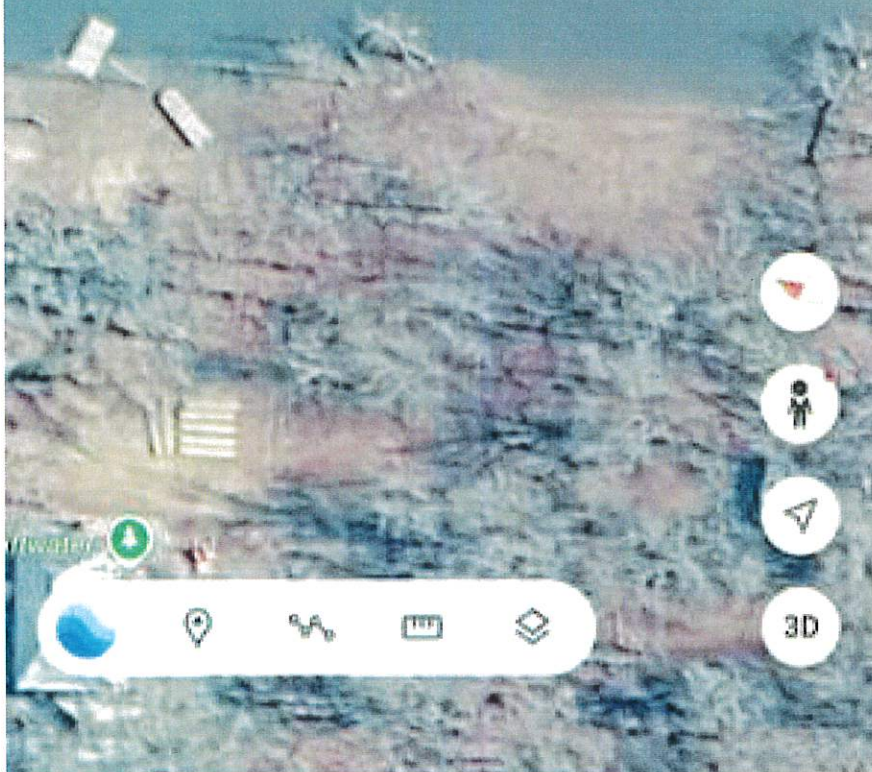


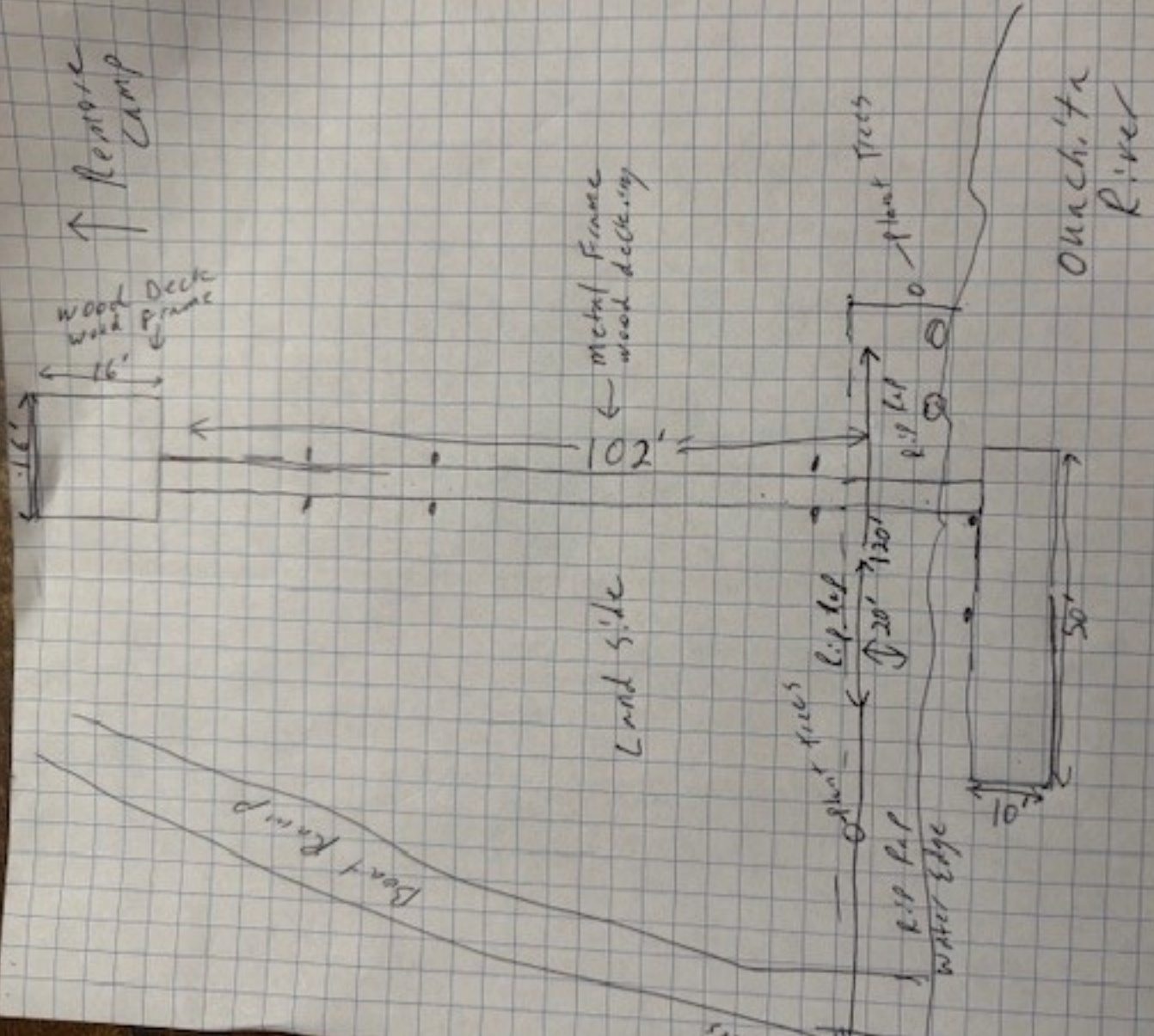
6:34

← Google



Search Google ...





Rip Rap From in water about 20 ft up Bank width of property

