

HUTCHINSON CREEK WILDLIFE MANAGEMENT AREA

JULY 2025



Hutchinson Creek

Spring Branch

Red Creek

OWNER:

LOUISIANA DEPARTMENT OF
WILDLIFE & FISHERIES
129 ACRES

41








No Vehicles
Beyond
This Point

Ivy Rd

Jager Rd

Refer to Hunting Pamphlet for
Additional Regulations and Information.

0 0.1 0.2
Miles

-  Self-Clearing Permit Station
-  State Highway
-  Improved Road
-  Trail
-  Pipeline
-  WMA Boundary
-  Section

The Louisiana Department of Wildlife and Fisheries (LDWF) makes no representations or warranties whatsoever, whether express, implied, statutory or otherwise, as to the quality and accuracy in producing this map or data set. The user should be aware that the information on which it is based may have come from any of a variety of sources, which are of varying degrees of accuracy. Therefore, LDWF cannot guarantee the accuracy of this map or data set, and shall not be liable to any other person, party, or entity as a result of any reliance on this map or data set and/or any information contained herein or interpreted herefrom. Further, LDWF does not accept any responsibility for the consequences of its use.



Self-Clearing Permits available at all Self-Clearing Permit Stations