LOUISIANA NATURAL AND SCENIC RIVERS SYSTEM

PERMIT APPLICATION

Permit # 1104 (Assigned by Department)

The Louisiana Department of Wildlife and Fisheries' Scenic Rivers program is authorized by LA. R.S. 56:1840 et seq. This law requires permits authorizing activities in or affecting rivers that have been designated by the Louisiana Legislature as Natural and Scenic. Information provided on this form will be used in evaluating the application for a permit. Information in this application is made a matter of public record through issuance of a public notice. Disclosure of the information requested is voluntary, however, the data requested is necessary in order to communicate with the applicant and to evaluate the permit application. If necessary information is not provided, the permit application cannot be processed nor can a permit be issued.

APPLICANT INFORMATION

Name of Applicant VIRGINIA MCLIN	Name of Agent (if applicable)
Address 22101 FLOYD LAVIGNE RD.	Address
City, State, Zip PONCHATOULA, LA 70454	City, State, Zip
Phone 225 3230980	Phone
Email Address SCOTTMCLIN@YAHOO.COM	Email Address

DESCRIPTION OF THE PROPOSED ACTIVITY

Brief summary of the description and purpose of the proposed activity (details to be attached as a separate document)

20' x 20' SLAB W/METAL FRAME BUILDING
10' x 20' DARKSEN SHED TO BE USED FOR TEMPORARY STORAGE

Is any portion of the activity complete? YES or NO (If yes, indicate month and year of completion)

LOCATION OF PROPOSED ACTIVITY

Stream Name	TICKFAW
Address	26707 HORSESHOE RD. N
City, State, Zip	INDEPENDENCE, LA 70443
Parish	LIVINGSTON
Sec/Township/Range	T5S - R6E SECTION 19
Latitude/Longitude	30 36 22.619 N 90 38 21.125 W

ADJACENT LANDOWNERS

Names, Addresses, Phone Numbers of Adjacent Landowners
BRAD SPENCER 5046168446
OTHER PROPERTY APPEARS TO
BE ABANDONED AND I
DO NOT HAVE A CONTACT
NAME OR NUMBER.

ENVIRONMENTAL ASSESSMENT

Must be a separate document. See the attached instruction sheet for completing the assessment.

CONFIRMATION OF INFORMATION ACCURACY

Application is hereby made for a Scenic River Permit to authorize the activities described herein. I certify that I am familiar with the information contained in this application and that, to the best of my knowledge and belief, such information is true, complete, and accurate. I further certify that I possess the authority to undertake the proposed activities, or I am acting as the duly authorized agent of the applicant.

Virginia D. McLin
Signature

December 10, 2019
Date

Form#LSR3 May 2019

Louisiana Natural and Scenic Rivers System
Attachments and Environmental Assessment
Applicant: Virginia McLin
Date: December 10, 2019

Step 1 – The proposed project consists of removing a failing retainer wall with rip rap, relocating a shed, and requesting a 10' x 20' camp to be authorized in its current location.

Step 2 - Vicinity Map is part of Joint Permit Application

Step 3 – Photos are submitted

Step 4 – Other Permits Required: Livingston Parish Permit

Step 5 – Environmental Assessment

- 1 – **Existing Land Use** – No effect -- camp and other structures on the property are consistent with other residential lots in the neighborhood.
- 2 – **Wilderness Qualities** – No effect – area is developed, proposed project is consistent with other camp locations along the river
- 3 – **Scenic Value** – No effect – proposed project is consistent with other camps located along the river
- 4 – **Ecological Regimes** – No effect – area is developed, no animal habitats on this side of the river
- 5 - **Recreational Use / Opportunities** – Positive – Proposed project will allow family to enjoy the river, which includes swimming, fishing, and boating.
- 6 – **Aesthetic Values** – Upgrade – Removal of the failing retainer wall and rip rap will improve aesthetics.
- 7 – **Fish and other aquatic life** – No effect - The proposed project should not impair aquatic life
- 8 – **Wildlife** – No impact – proposed project will not impair wildlife access to this developed area
- 9 – **Historical and Archeological Resources** – No impact – the site has been inhabited for quite some time
- 10 – **Geological Resources** – No effect – There will be no excavation
- 11 – **Botanical Resources** – No effect – The proposed project does not include any removal or planting of vegetation
- 12– **Water Quality and Quantity** – No effect - There will be discharges from the camp to the river. No running water will be installed at the camp. Portable toilets will be utilized at the camp and waste disposed of at a permanent residence.
- 13 – **Hydrologic Features** – No effect – There will be no structures placed in the river. Removal of the retaining wall and rip rap, and relocation of the shed will ensure that these structures do not fall into the river.
- 14 – **Cultural Resources** – No effect
- 15 - **Economic Impact of the Project** – None, all construction has been completed at the site

Step 6 – Legal agreement enclosed

Step 7 – Applicant Compliance History – No record of any violations

Step 8 – Steps taken to minimize potential river impacts
The existing retainer wall and rip rap is failing and proposed to be removed. The shed will also be relocated from the bankline. All materials will be removed, as to ensure that they do not fall into the river and affect recreational users, natural functions of the river, etc. Materials will be hauled off and disposed of at an offsite location.

Step 9 – Alternatives to proposed project
There is no reasonable alternative to the project, as there will be no new construction at the site.

JOHN BEL EDWARDS
GOVERNOR

JACK MONTOUCET
SECRETARY

PO BOX 98000 | BATON ROUGE LA | 70898

Dear Scenic River Permit Applicant:

Please review and concur on the following statement regarding the issuance of permits by the Louisiana Department of Wildlife and Fisheries. This agreement must be signed and returned before a Scenic River Permit can be issued.

"I have been advised and do understand that by applying for and accepting a Scenic Rivers permit issued by the Louisiana Department of Wildlife and Fisheries, I am being allowed to engage in an activity which would otherwise be prohibited by law or for which a permit is required. I understand that the permit is not a license and confers no property right upon me. I specifically agree to abide by all State and Federal fish and wildlife laws and regulations, and all State and Federal laws and regulations which relate to this permit or the permitted activity, and by all other terms and conditions of this permit. I understand that the permit for which I am applying may be suspended, annulled, withdrawn or revoked and that I may be assessed civil penalties, all in accordance with the provision of the Louisiana Administrative Procedure Act, and that I may be denied future permits as a consequence of my failure to fully and completely comply with the terms and conditions of the permit, as well as other laws and regulations pertinent thereto. If served with or notified of a cease and desist order signed by the Scenic Rivers Administrator, I agree to immediately and without delay cease all activities and operations which relate to the permitted activity or which are impacting the Scenic River, until such time as the matter can be resolved in an adjudicatory hearing pursuant to the Louisiana Administrative Procedure Act. I understand and agree that any permit issued to me by the Louisiana Department of Wildlife and Fisheries is in the nature of a privilege which is being voluntarily extended to me by the Department and the failure on my part to cooperate with the Department can result in the loss of the privilege conferred and the denial of future requests for permits. By accepting this permit, I evidence my agreement to be bound by all conditions and stipulations set forth herein."

Virginia L. McLin
Authorized Signature

12/10/2019
Date

REV. 12/7/98

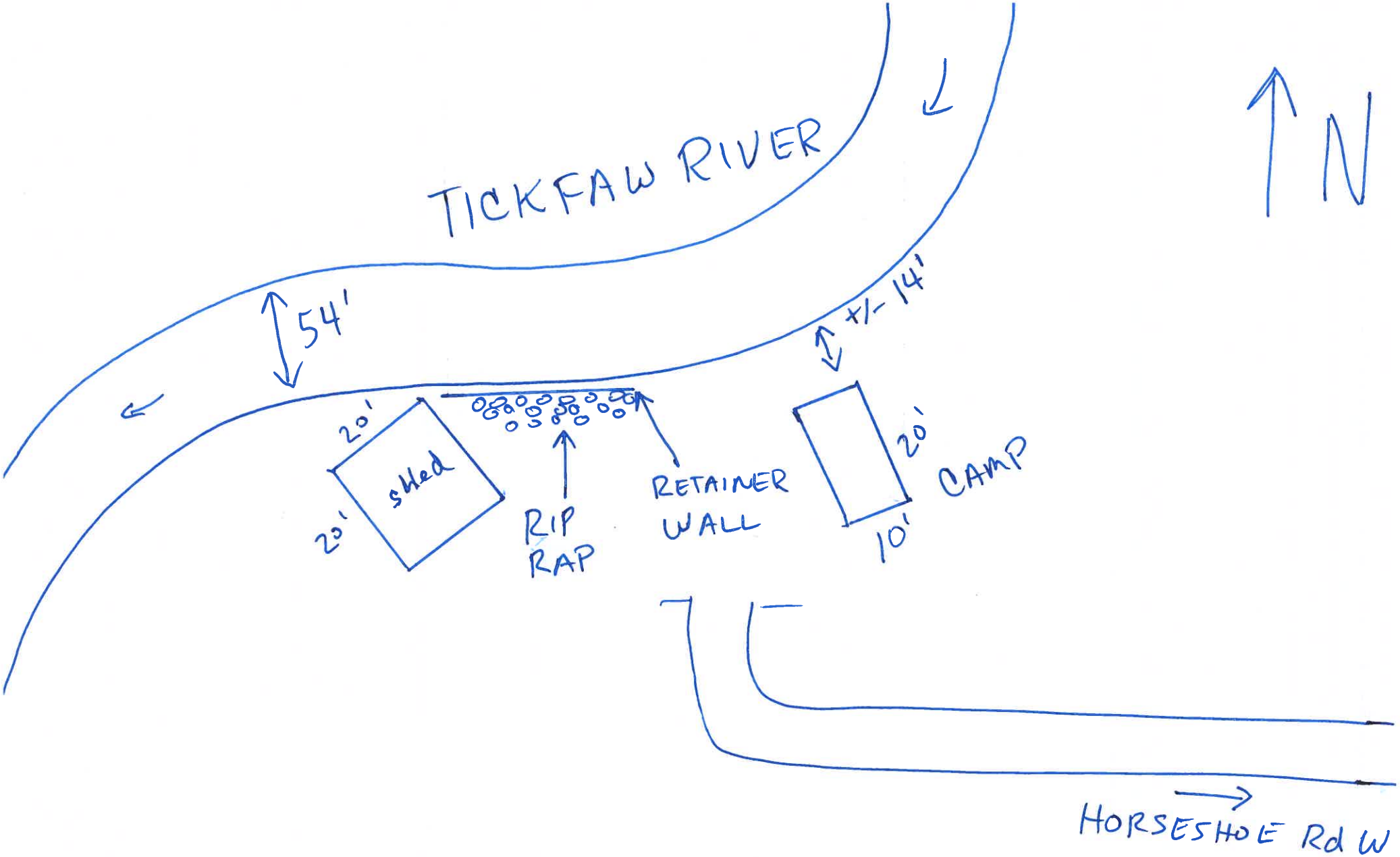
TICKFAW RIVER
N
54'
+/- 14'
20'
20'
shed
RIP RAP
RETAINER WALL
20'
10'
CAMP
HORSESHOE Rd W

PLAN VIEW

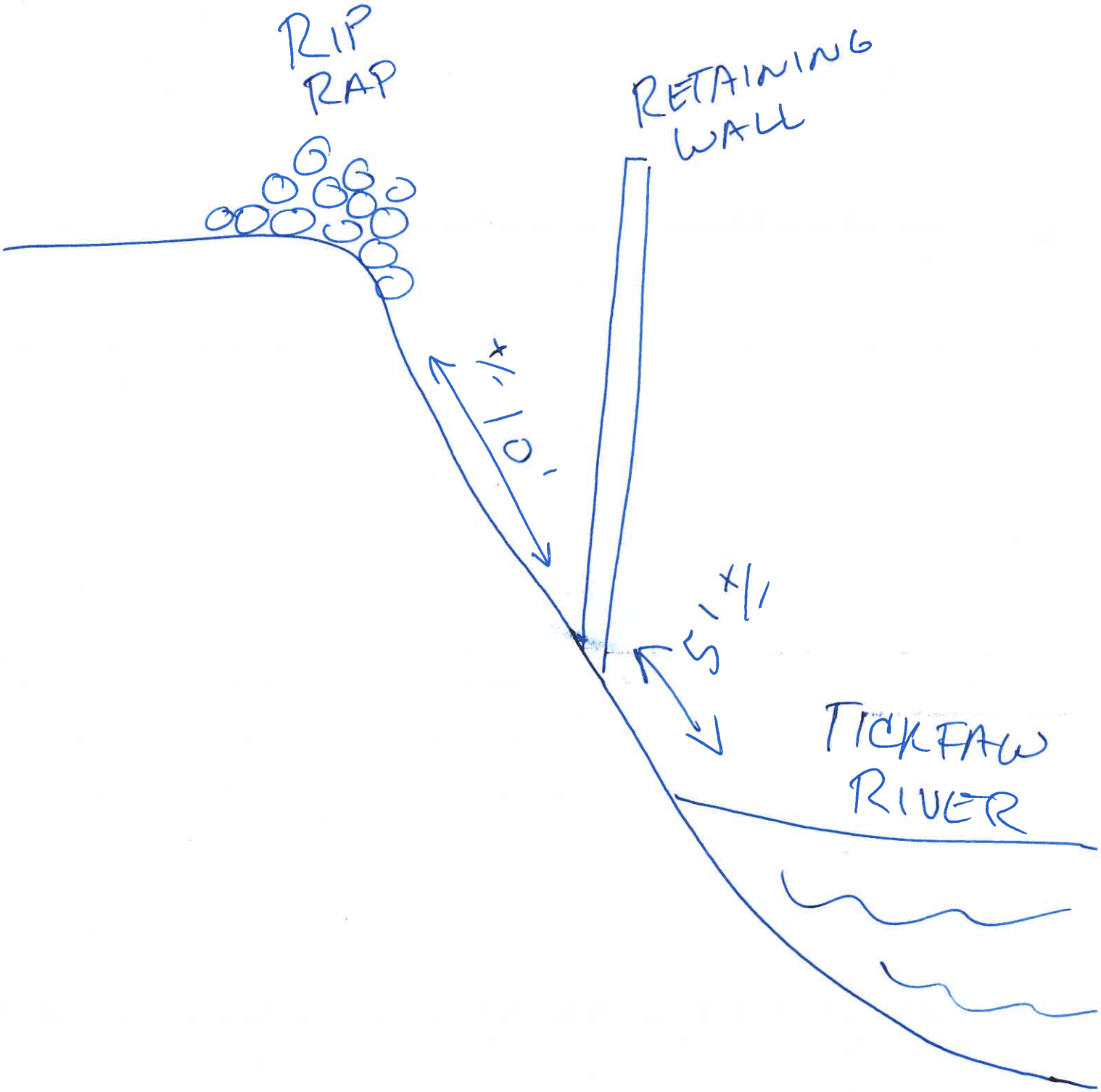
RIP RAP
RETAINING WALL
10'
5'
TICKFAW RIVER

p
r your map.
S Herring Rd
43
Carter Purvis Rd
Easley Rd
Purvis Rd
SRP #1104
Horseshoe Rd W
Madison Ln
Albin Rd
Tom Dim Ln
441
Turkey Creek Rd
T Selders


p
or your map.
SRP #1104

12 03 2018

12.03.2018

12.03.2018

12.18.2019

12 18 2019